



PRESENTATION



Plus!

# The American Republic

Since 1877

Reference Atlas

Appleby  
Brinkley  
Broussard  
McPherson  
Ritchie

 NATIONAL  
GEOGRAPHIC



# Reference Atlas Contents



[The Arctic](#)

[North America](#)

[South America](#)

[Europe](#)

[Africa](#)

[Northern Asia](#)

[Southern Asia](#)

[Southeast Asia](#)

[Oceania](#)

[Antarctica](#)

Click on a hyperlink to view a region.





Click the map to enlarge a particular area.









Click the map to  
enlarge a  
particular area.







ATLANTIC  
OCEAN

FRANCE

GERMANY

POLAND

SPAIN

ITALY

HUNGARY

AFRICA

0 mi 400  
0 km 400  
AZIMUTHAL EQUIDISTANT PROJECTION







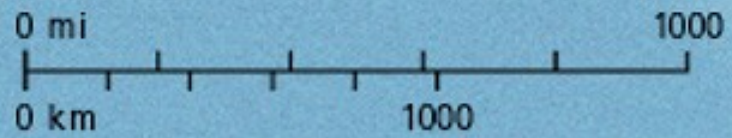


Click the map to enlarge a particular area.





NORTH AMERICA



TWO-POINT EQUIDISTANT PROJECTION

Norwegian  
Sea

ARCTIC  
OCEAN

East  
Siberian  
Sea

Franz Josef Land  
Russ.

North  
Land

New Siberian  
Islands

Barents  
Sea

Kara  
Sea

Laptev  
Sea

Europe-Asia  
boundary

S I B E R I A

Verkhoyansk Range

R U S S I A  
URAL MOUNTAINS

Gulf of Ob

Norilsk

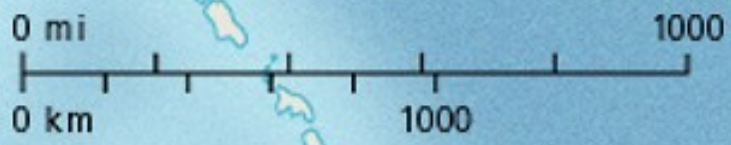
S I B E R I A

Yakutsk

Ob  
Yenisey



NORTH AMERICA



TWO-POINT EQUIDISTANT PROJECTION

Bering Strait

Chukchi

Wrangel I. Sea

Gulf of Anadyr

Anadyr

East Siberian Sea

Bering Sea

New Siberian Islands

Laptev Sea

Kolyma Range

Commander Is.

Cherskiy Range

Kamchatka Peninsula

Lena

Verkhoyansk Range

Magadan

Sea of Okhotsk

R U S S I A

Yakutsk.

Aldan

S I B E R I A

Sakhalin

Kuril Is.











Click the map to enlarge a particular area.









Dushanbe

SINKIANG

Shijiazhuang

AFGHANISTAN

KUNLUN SHAN

Lanzhou

Kabul

Hindu Kush

KASHMIR

C H I N A

Xian

Islamabad

Lahore

PAKISTAN

Delhi

H I M A L A Y A

Chengdu

New Delhi

Kathmandu

N E P A L

Guiyang

Karachi

Jaipur

BHUTAN

Kunming

Indore

Bhopal

Thimphu

BANGLADESH

Arabian Sea

I N D I A

Calcutta (Kolkata)

Dhaka

MYANMAR (BURMA)

Hanoi Haiphong

Mumbai (Bombay)

Hyderabad

Bay of Bengal

Yangon (Rangoon)

Vientiane

THAILAND

CAMBODIA

Da Nang

Lakshadweep Ind.

Bangalore

Chennai (Madras)

Andaman Islands Ind.

Bangkok

Phnom Penh Ho Chi Minh City

Madurai

SRI LANKA

Colombo

Nicobar Islands Ind.

Gulf of Thailand

Medan

Male MALDIVES





Click the map to enlarge a particular area.







Sea of Japan

Tokyo

NORTH KOREA

Honshu

JAPAN

Marcus I.  
Jap.



SOUTH KOREA

Kyoto

Osaka

Hiroshima

Kyushu

Bonin Is.  
Jap.

0 mi

600

0 km

600

TWO-POINT EQUIDISTANT PROJECTION

East China Sea

Volcano Is.  
Jap.

Ryukyu Islands

Okinawa

Parece Vela  
Jap.

P A C I F I C  
O C E A N

Taipei

TAIWAN

Philippine Sea

Luzon

Quezon City

Manila

PHILIPPINES







Dhaka  
Calcutta (Kolkata)

MYANMAR (BURMA)

Hanoi

Haiphong  
Hainan

Luzon  
Quezon City

Yangon (Rangoon)  
Bay of Bengal  
Andaman Islands Ind.

Vientiane  
THAILAND

Da Nang

VIETNAM  
South China Sea

Manila  
Mindoro

Panay  
Negros

Palawan

Bangkok

CAMBODIA

Phnom Penh

Ho Chi Minh City

Andaman Sea

Gulf of Thailand

Bandar Seri Begawan

SABAH

BRUNEI

SARAWAK

MALAYSIA

Borneo

Celebes

0 mi  
600

0 km  
600

TWO-POINT  
EQUIDISTANT PROJECTION

Kuala Lumpur  
Medan

MALAYSIA

SINGAPORE

INDONESIA

Sumatra

Jambi

Mentawai Islands

Java Sea

GREATER SUNDA ISLANDS

INDIAN OCEAN

Jakarta

Java





**PHILIPPINES**  
Luzon  
Quezon City  
Manila  
Samar  
Mindoro  
Panay  
Negros  
Leyte  
Palawan  
Mindanao

**INDONESIA**  
SABAH  
Bandar Seri Begawan  
BRUNEI  
MALAYSIA  
Borneo  
Celebes  
Java  
Greater Sunda Islands  
Java Sea

**MOLUCCAS**  
Halmahera  
Morotai  
Buru  
Ceram  
Tanimbar Is.

**NEW GUINEA**  
Jayapura  
Biak  
Kepi  
Merauke  
Aru Is.  
Dolak

**EAST TIMOR**  
Dili  
Kupang

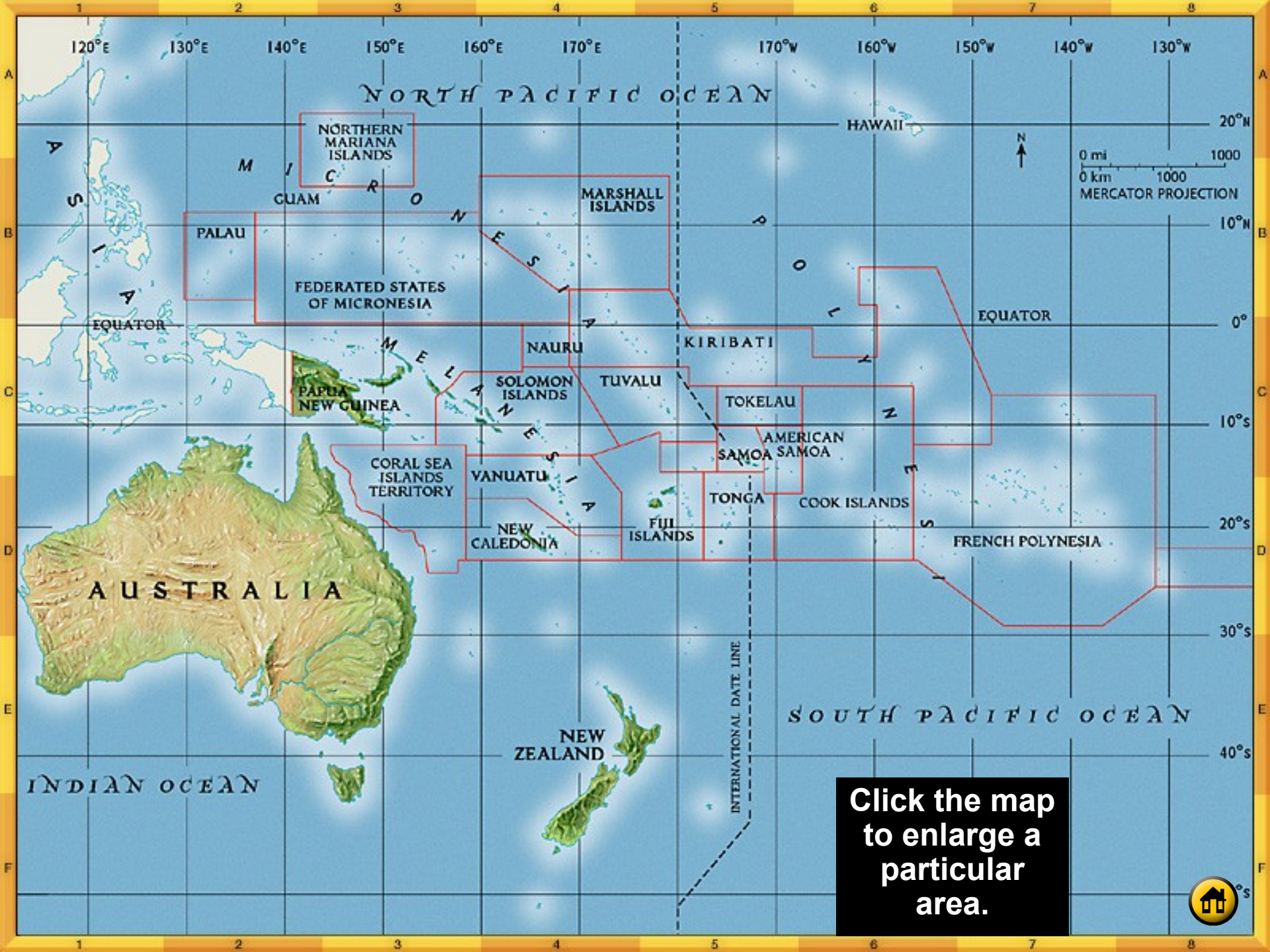
**AUSTRALIA**

**PHILIPPINE SEA**  
**PACIFIC OCEAN**  
**SOUTH CHINA SEA**  
**TIMOR SEA**

0 mi 600  
0 km 600  
TWO-POINT EQUIDISTANT PROJECTION

N

A B C D E F  
1 2 3 4 5 6 7 8



**Click the map  
to enlarge a  
particular  
area.**





Port Moresby  
Torres Strait

Solomon Is.  
Honiara

Darwin

Gulf of Carpentaria

Kimberley Plateau

CORAL SEA ISLANDS TERRITORY  
Austral.

VANUATU

NEW CALEDONIA  
Fr.

Noumea

Macdonnell Ranges

A U S T R A L I A

GREAT VICTORIA DESERT

Lake Eyre  
-52 ft  
-16 m

Perth

Great Australian Bight

Adelaide

Melbourne

Darling

Murray

Sydney  
Canberra

Brisbane

Mt. Kosciuszko  
7,310 ft  
2,228 m

Lord Howe Island  
Austral.


INDIAN OCEAN

Tasman Sea


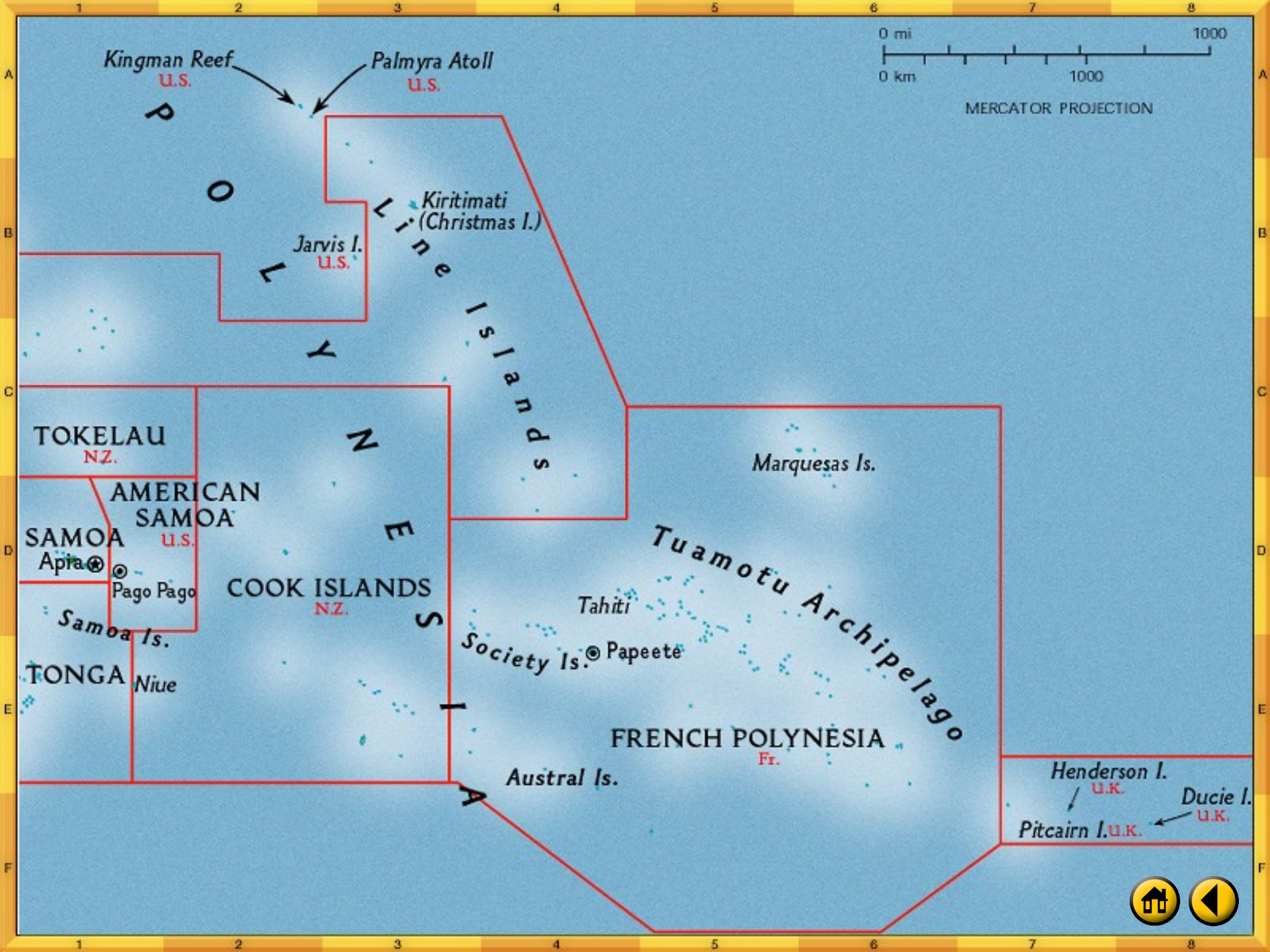
Tasmania

Hobart

MERCATOR PROJECTION







MERCATOR PROJECTION

Kingman Reef  
U.S.

Palmyra Atoll  
U.S.

Jarvis I.  
U.S.

Kiritimati  
(Christmas I.)

TOKELAU  
NZ.

AMERICAN  
SAMOA  
U.S.

SAMOA  
Apia

Pago Pago

COOK ISLANDS  
NZ.

TONGA

Niue

Samoa Is.

FRENCH POLYNESIA  
Fr.

Austral Is.

Tuamotu Archipelago

Tahiti

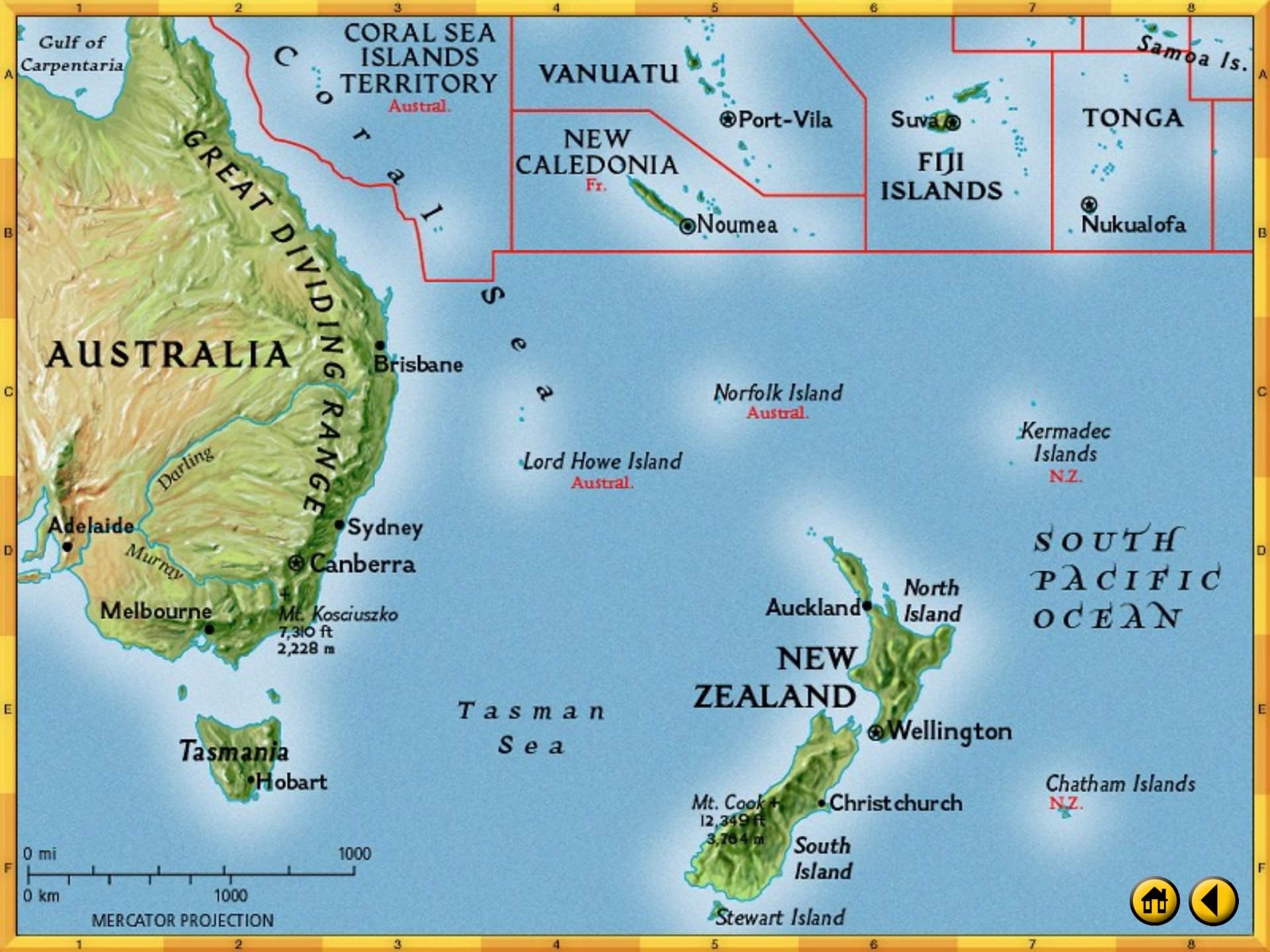
Society Is. Papeete

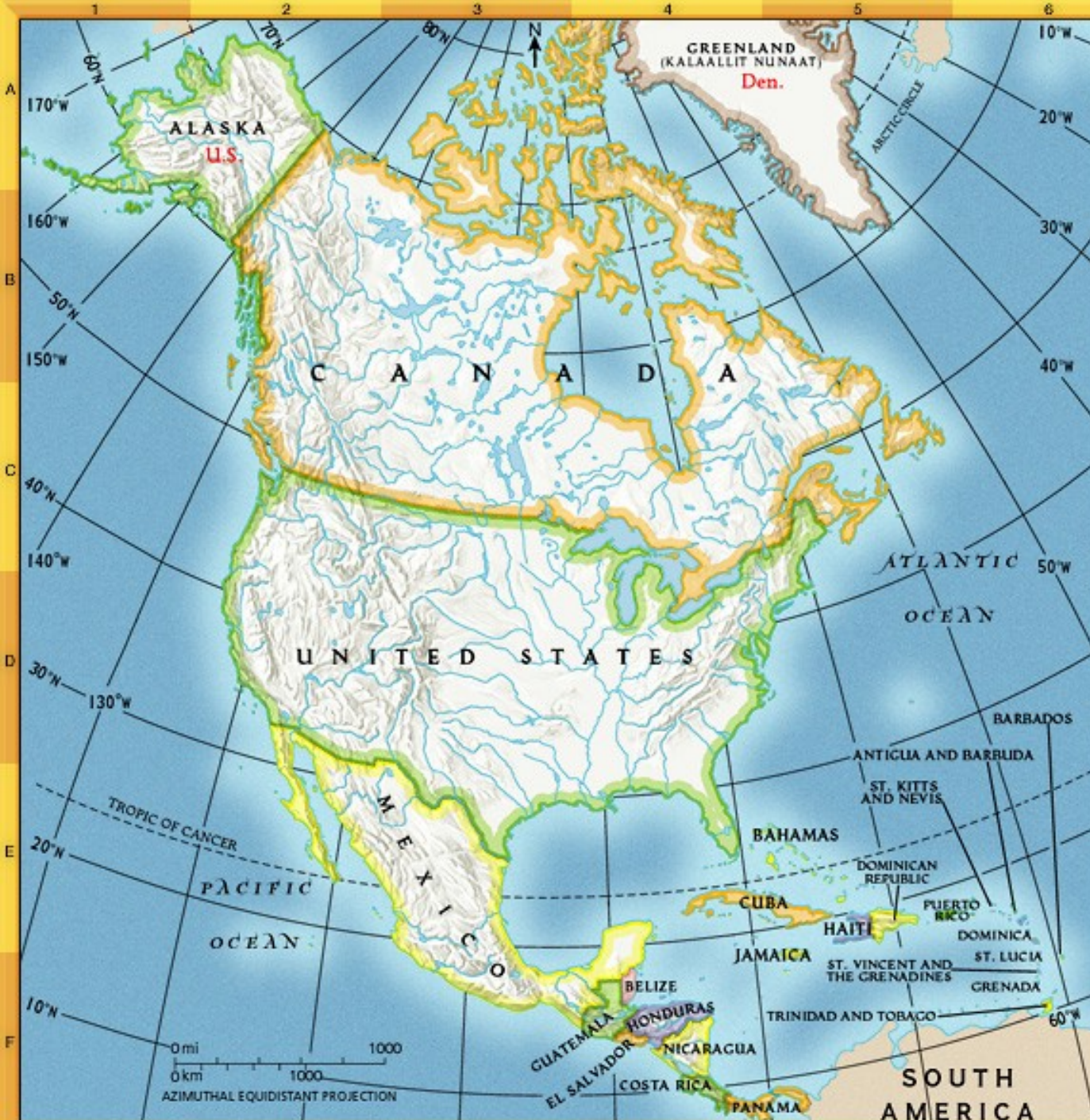
Henderson I.  
U.K.

Pitcairn I. U.K.

Ducie I.  
U.K.







Click the map to enlarge a particular area.

[United States 2000 Congressional Reapportionment](#)  
United States:

Click a hyperlink to view corresponding maps.











# A New Nation, 1787



- Original 13 states
- Land still claimed by states 1787
- U.S. territory
- British territory
- Spanish territory
- Disputed boundary

**NEXT**  
➔

Click the NEXT arrow to view the progression of territorial growth.



# Expanding West of the Mississippi, 1803



Click the PREV/NEXT arrows to view the progression of territorial growth.

# Coming of Age, 1821



PREV NEXT

← →

🏠 ⏪

Click the PREV/NEXT arrows to view the progression of territorial growth.

# Coast to Coast, 1850 and beyond



..... States admitted after 1850

PREV  
←

Click the PREV arrow to view the progression of territorial growth.





Click the map to enlarge a particular area.










San Felix I. - San Ambrosio I.  
Chil.

Juan Fernandez Is.  
Chil.



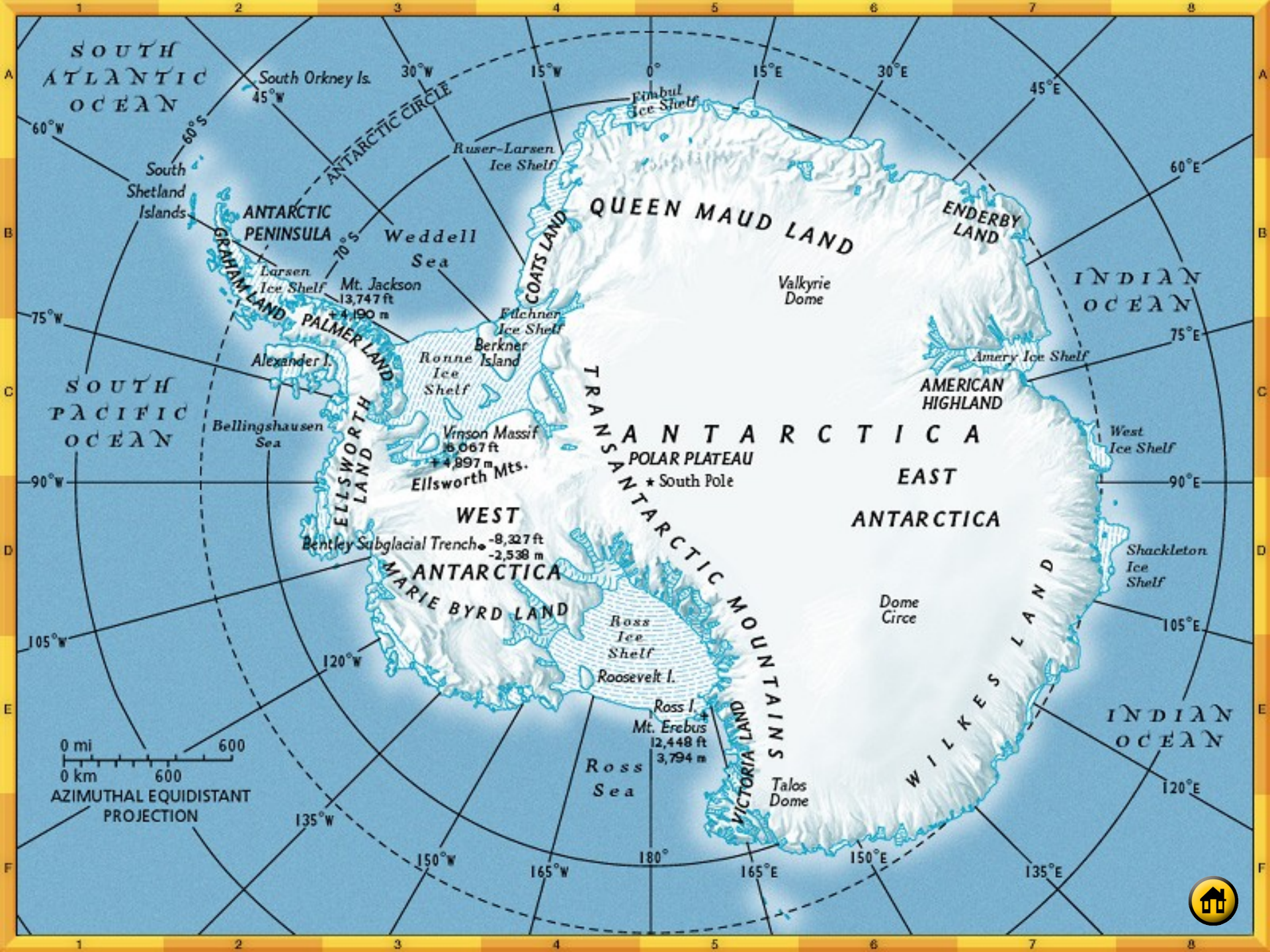
AZIMUTHAL EQUIDISTANT PROJECTION

PACIFIC OCEAN

Falkland Islands (Islas Malvinas)  
Administered by United Kingdom  
(Claimed by Arg.)

South Georgia I.  
U.K.









# End of SLIDE SHOW

Click the mouse button to return to the Contents slide.